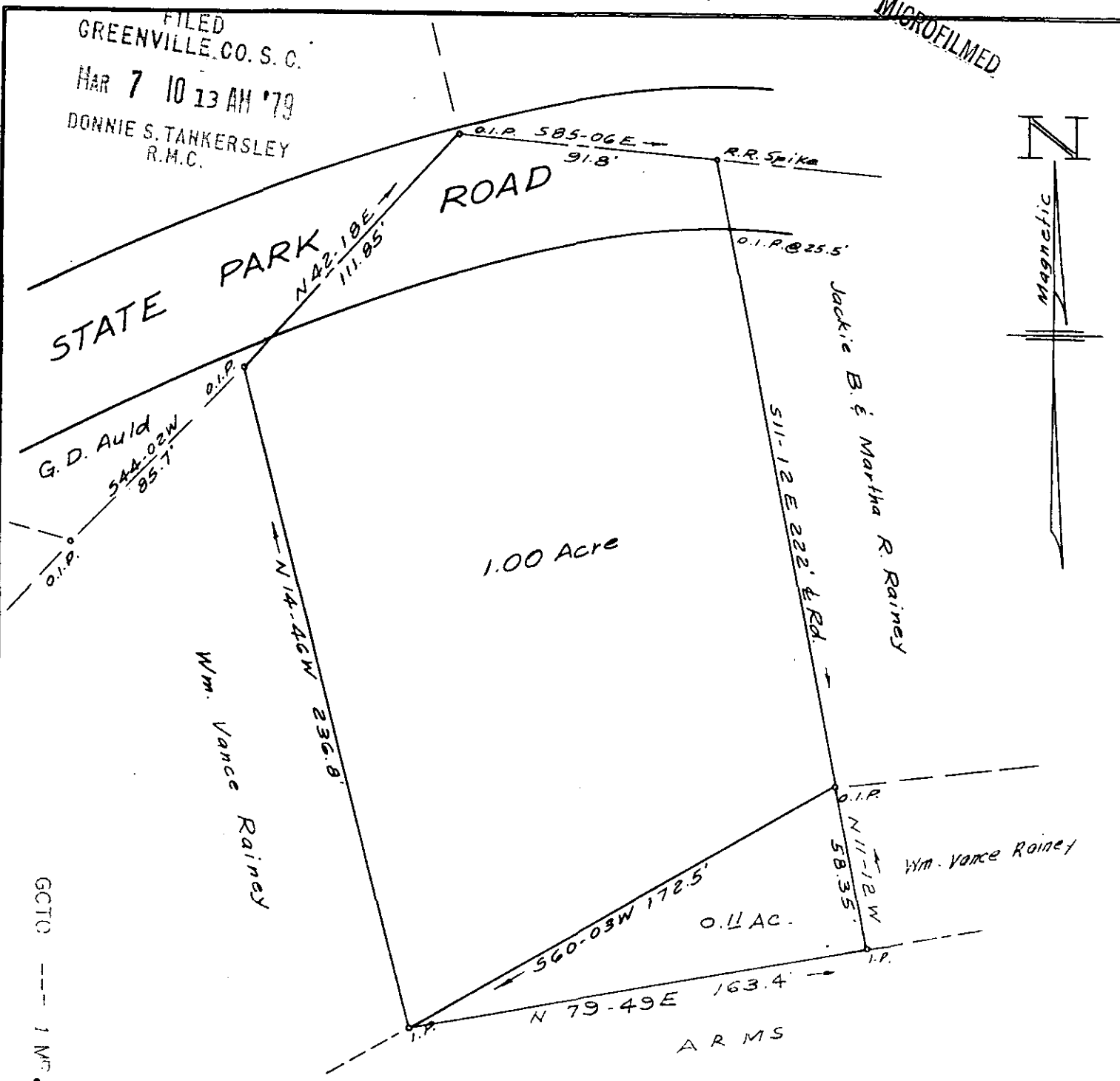
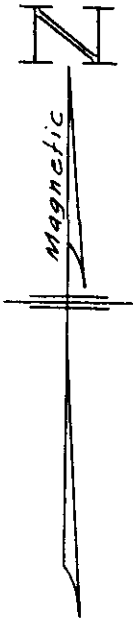


MICROFILMED

FILED
GREENVILLE, CO. S. C.

MAR 7 10 13 AM '79

DONNIE S. TANKERSLEY
R.M.C.



1.00 Acre

0.11 AC.

PROPERTY OF

STEVE SPENCER


25594

GREENVILLE CO., S. C.

SCALE: 1" = 50' APRIL, 1975

MAR 7 1979

NOTE: 0.11 Acre tract surveyed
and plat revised 2/2/79



17-B-36

Donnie S. Tankersley
KK

GCTC --- 1 MF. 7 79 1103